



Beaufort County Public Works Stormwater Infrastructure Project Summary

Project Summary: Paige Point Bluff

Activity: Routine/Preventive Maintenance

Narrative Description of Project:

Replaced (1) crossline pipe. Installed rip rap for erosion control.

Completion: Mar-13

2013-672 / Paige Point Bluff	Labor Hours	Labor Cost	Equipment Cost	Material Cost	Contractor Cost	Indirect Labor	Total Cost
AUDIT / Audit Project	0.5	\$10.45	\$0.00	\$0.00	\$0.00	\$6.62	\$17.06
CPRPL / Crossline Pipe - Replaced	32.0	\$733.44	\$81.33	\$350.09	\$0.00	\$319.20	\$1,484.06
HAUL / Hauling	23.0	\$502.55	\$246.10	\$377.85	\$0.00	\$313.98	\$1,440.48
ONJV / Onsite Job Visit	6.0	\$163.28	\$24.12	\$15.60	\$0.00	\$125.11	\$328.11
PP / Project Preparation	40.0	\$916.80	\$40.20	\$24.34	\$0.00	\$399.00	\$1,380.34
2013-672 / Paige Point Bluff Sub Total	101.5	\$2,326.52	\$391.75	\$767.88	\$0.00	\$1,163.90	\$4,650.05
 Grand Total	 101.5	 \$2,326.52	 \$391.75	 \$767.88	 \$0.00	 \$1,163.90	 \$4,650.05

Before



During



After





Project: Paige Point Bluff

**Activity: Routine/
Preventive
Maintenance**
















**Project #:
2013-672**

**Township:
Sheldon**

**Completed:
March 2013**

Legend

TYPE

-  River
-  Creek/Stream
-  River/Creek/Marsh BANK
-  Channel (fka Outfall)
-  Channel Pipe
-  Lateral
-  Lateral Pipe
-  Roadside
-  Roadside Pipe
-  Road Pipe
-  Crossline Pipe
-  Driveway Pipe
-  Access Pipe
-  Bleeder Pipe
-  Parcels

0 50 100 200 300 400
Feet

1 inch = 191 feet

Prepared By: BC Stormwater Management Utility

Date Print: 4/12/13

File: C:/sethdata/projects/projectmaps/Paige Pt Bluff 2013-672